


# Town of Wheatfield Transportation



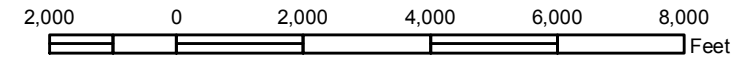
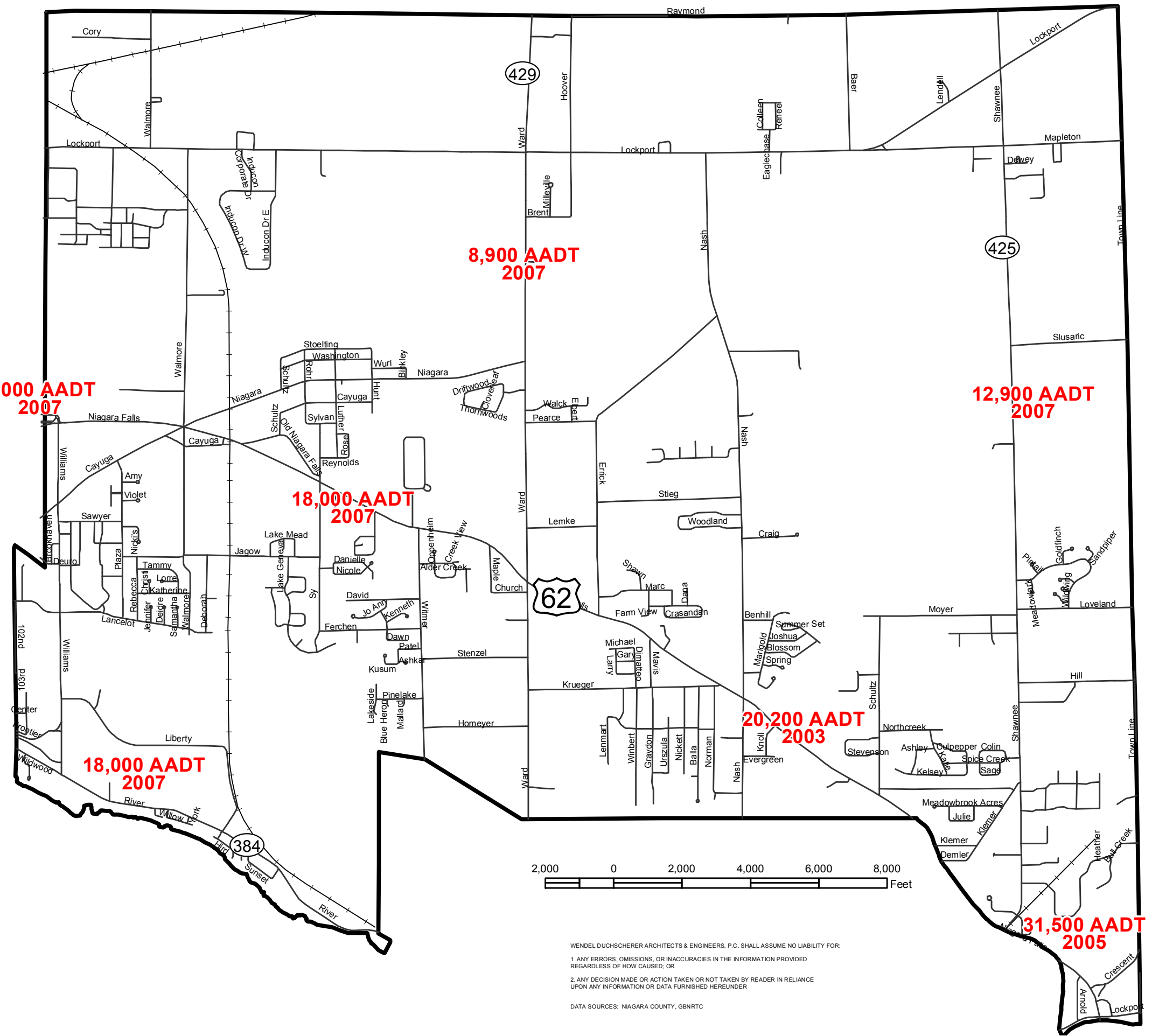
**Key to Features**

- Municipal Boundary
- Roads
- Railroads

\*\*AADT = Average Annual Daily Traffic  
Traffic counts were obtained from the GBNRTC



**wendel**  
Project # 29560102  
September 5, 2002  
Revised: April 28, 2011



WENDEL DUCHSCHERER ARCHITECTS & ENGINEERS, P.C. SHALL ASSUME NO LIABILITY FOR:  
 1. ANY ERRORS, OMISSIONS, OR INACCURACIES IN THE INFORMATION PROVIDED REGARDLESS OF HOW CAUSED; OR  
 2. ANY DECISION MADE OR ACTION TAKEN OR NOT TAKEN BY READER IN RELIANCE UPON ANY INFORMATION OR DATA FURNISHED HEREUNDER

DATA SOURCES: NIAGARA COUNTY, GBNRTC